

Suffolk Transit Overview

Transportation Technical
Advisory Committee
January 3, 2018



www.suffolktransit.org



A Brief Reminder

- * **Suffolk Separated from HRT Jan 1, 2012**
 - * Following HRT's efficiency study demonstrating that Suffolk did not meet the HRT model. Recommended eliminating two of the four routes offered at that point.
- * **City Council's direction**
 - * Explore cost effective transit alternatives to meet Suffolk's needs.
- * **The solution**
 - * Suffolk Transit was formed utilizing City owned infrastructure and contracted operations.



Select Routes [-]

Search a route...



Select All

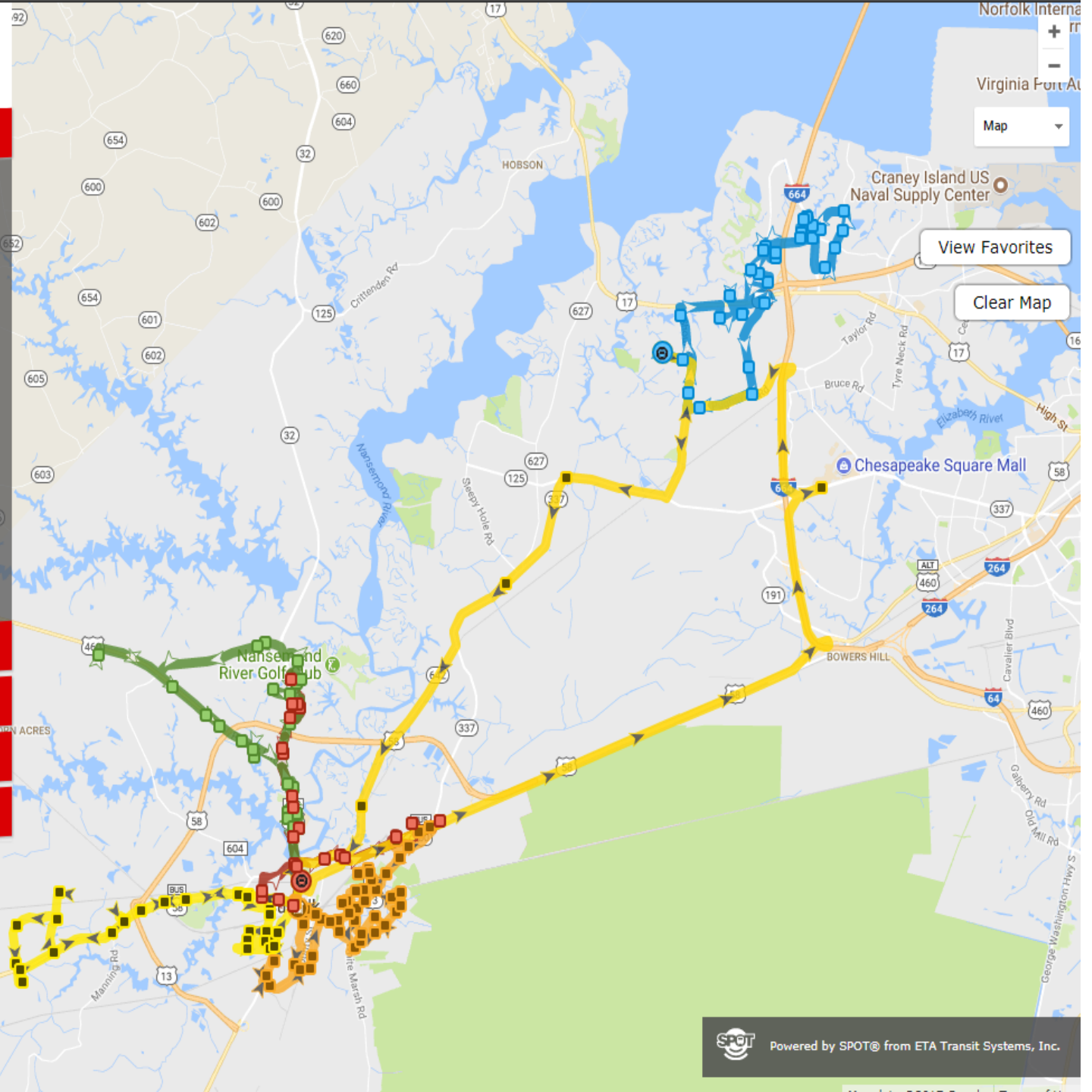
- Blue Route
- Gold Route
- Green Route
- Orange Route
- Red Route
- Yellow Route

Messages [+]

Help [+]

Trip Planner [+]

Sponsored Links [+]



Map

View Favorites

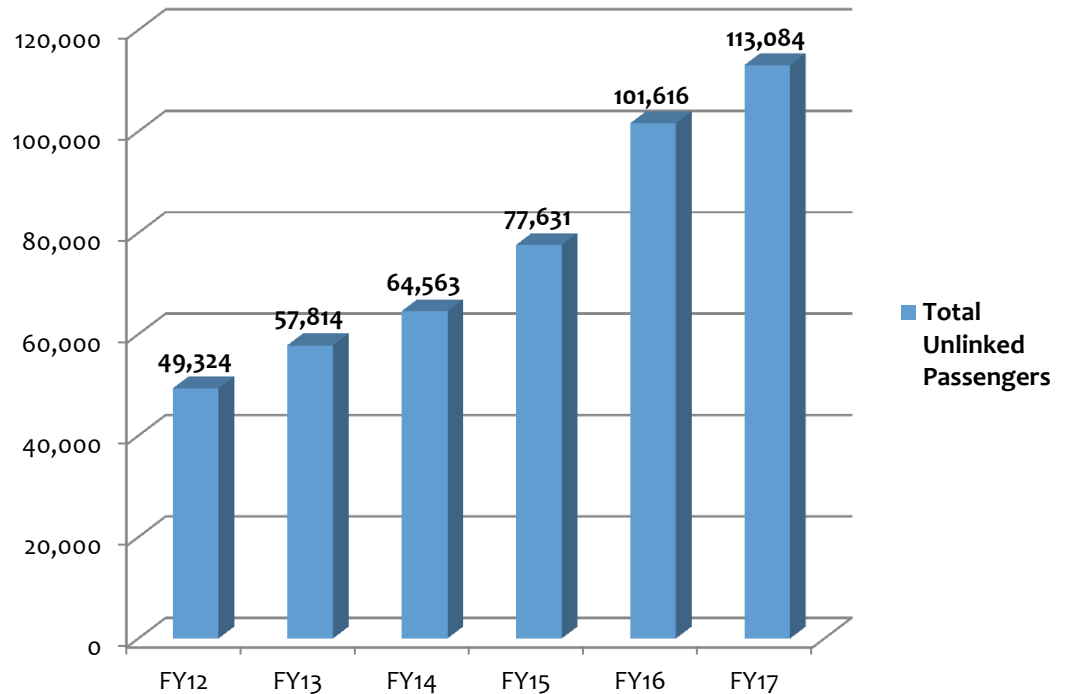
Clear Map

Current Services

* Six Routes

- * Serving Downtown Business District, North Suffolk and connecting.
- * Generally operating between 6:30 a.m. and 6:30 p.m., Monday - Friday, on one hour headways.
- * No weekend service.
- * Part-day on Red, Yellow and Gold Routes

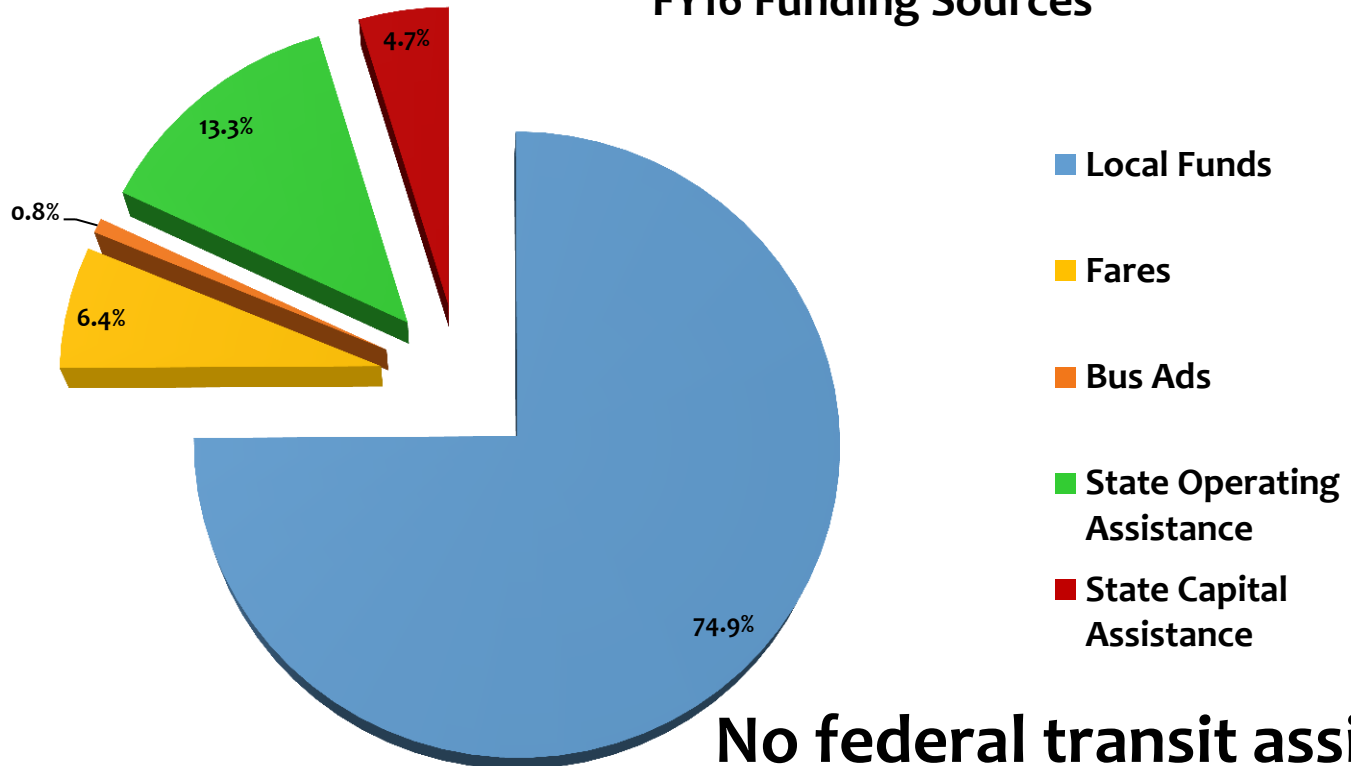
Ridership Data



* - FY12 number projected based upon 6 months of service.

Funding Sources

FY16 Funding Sources



No federal transit assistance.

New Funding for Suffolk Transit

- * **Wrapping up the FTA funding process**
 - * **FY17 - \$577,933 (5307/5339)**
 - * **TIP/STIP Additions**
 - * **Project designations – Operations, Buses, Paratransit, Improvements, Maintenance**
 - * **Project planning & evaluation – TPO work plan**
- * **CMAQ/RSTP/State of Good Repair/Smart Scale Eligible**
 - * **Replacement Vehicles**
 - * **Service Enhancements**

Next for Suffolk Transit

- * **Transit Development Plan**
 - * Service Provider RFP
 - * Changes to Paratransit
 - * Changes to maintenance contract
- * **Increased Service**
 - * Additional Weekday Hours on Red and Gold
 - * Saturday Service
- * **Operations Center**

Select Routes [-]

Search a route...

Select All

- Blue Route
- Gold Route
- Green Route
- Orange Route
- Red Route Course
- Yellow Route

Messages [+]

Help [+]

Trip Planner [+]

Sponsored Links [+]



Washington & Commerce
 Located adjacent to the parking lot for the Mills Godwin Courts complex

Stop Type: Sheltered

Route :

☆ Add To Favorites [Directions From Here](#)

UPCOMING ARRIVALS

Route	Bus#	ETA
No Buses In Service To This Stop.		

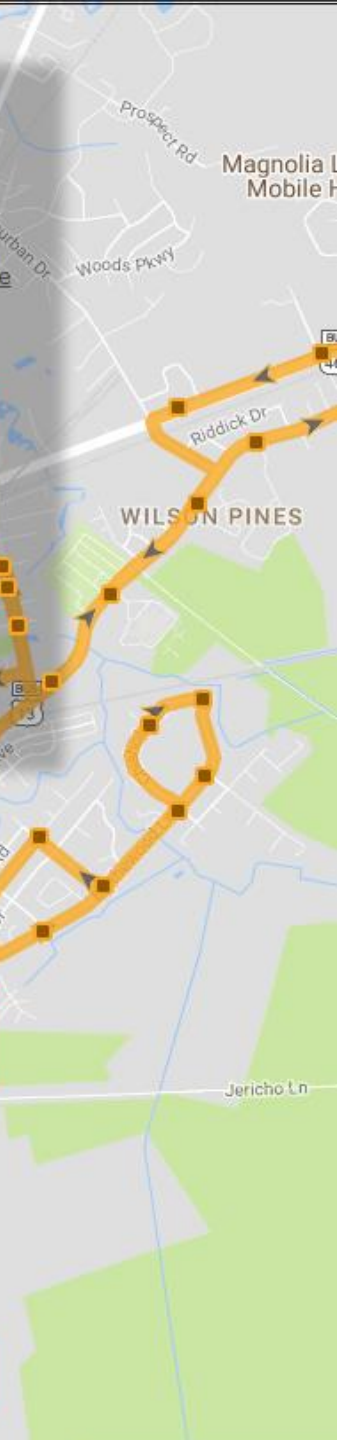
STOP PHOTOS



ATTRACTIONS Restaurant

Salvatore's Pizzeria & Italian Ristorante	1.2 mi
Pizza Hut	1.1 mi
Wendy's	1.0 mi
Amicus	164 ft
Mosaic Restaurant	0.4 mi
Papa John's Pizza	1.1 mi
Feather-N-Fin Chicken	0.6 mi

INFORMATION



Concerns/Opportunities

- * **Fiscal Cliff**
 - * **Capital Replacement**
- * **Service Enhancements**
 - * **Shorter Headways**
 - * **Rural Service**
- * **Regional connectivity**
 - * **Inter-system commuters**
 - * **Look and feel – compatibility**

Questions?



www.suffolktransit.org